



SPOTLIGHT ON
INNOV
ATION

About us

Spotin (Spotlight on Innovation) is a Non-Profit Organization founded in 2021. We drive **educational innovation** through a more **modern** and **creative** learning way, focusing on the use of **geotechnologies, digital maps** and **storytelling**.

We organize the **Panhellenic School Map Competition**. We train **teachers** and **students** creating **openly accessible educational material**.

Incorporating **social innovation** into our actions, we activate **local communities** and collaborate with experts and organizations in **Greece** and **abroad** on projects that leverage the **spatial dimension** of knowledge.



We're on a Mission!



Vision

**Empowering Minds, Transforming Education:
Navigating the World through technology,
maps and creative learning**

We envision a world where education is not restricted in classroom, evolving into an exciting journey of learning and exploration. We aspire to cultivate a community where schools and society are inspired to comprehend the world through the spatial dimension of knowledge, harnessing the power of geotechnologies and digital maps. Together, we seek to revolutionize the learning experience, encouraging a paradigm shift towards a more modern and creative approach.



Mission

- 01** Redefine the way we learn and perceive the world through innovative learning experiences centered around geotechnologies, digital maps and storytelling.
- 02** Cultivate 21st-century skills, combining technology with interdisciplinary, project-based and challenged-based learning approaches.
- 03** Foster a new generation of digitally literate and socially conscious citizens.



Education

Enhancing learning experiences through creative approaches



Geo-Technologies

Integrating technology, maps and storytelling



Social Impact

Engaging communities and driving citizenship



3

Map Competitions



190

School Projects



32

Partnerships



280+

Educators Trained



120+

Schools Engaged



2100+

Students Reached

Our Impact at a glance

What we do



We **reshape learning**,
through innovative educational
activities



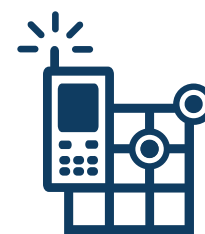
We combine **technology** with
creative learning approaches



We **train** educators and students
of all school grades



We create **openly accessible**
educational material



Our actions are **project-based**, encouraging
participants to become data collectors
(**discovery-based learning**)



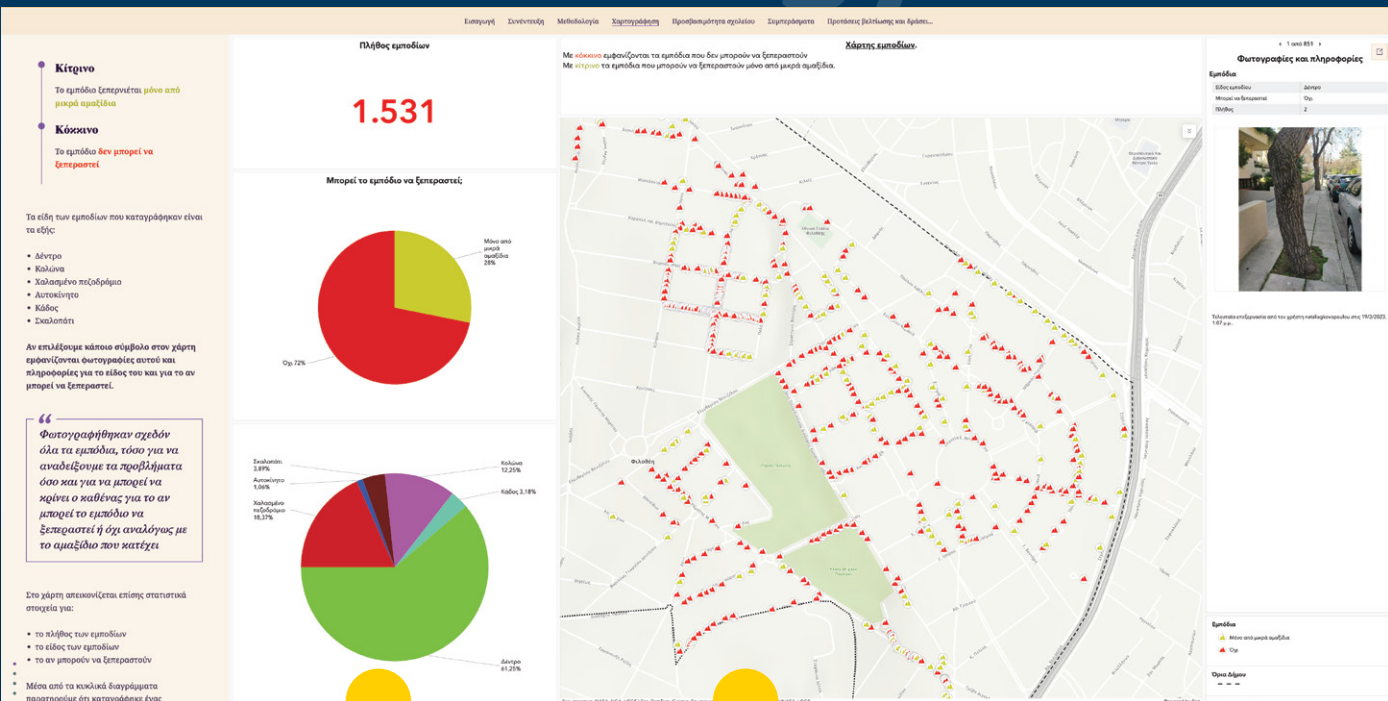
We cultivate **21st century**
skills (critical thinking, spatial
thinking, digital skills)



We **cooperate** with schools,
local communities, stakeholders
in Greece & abroad

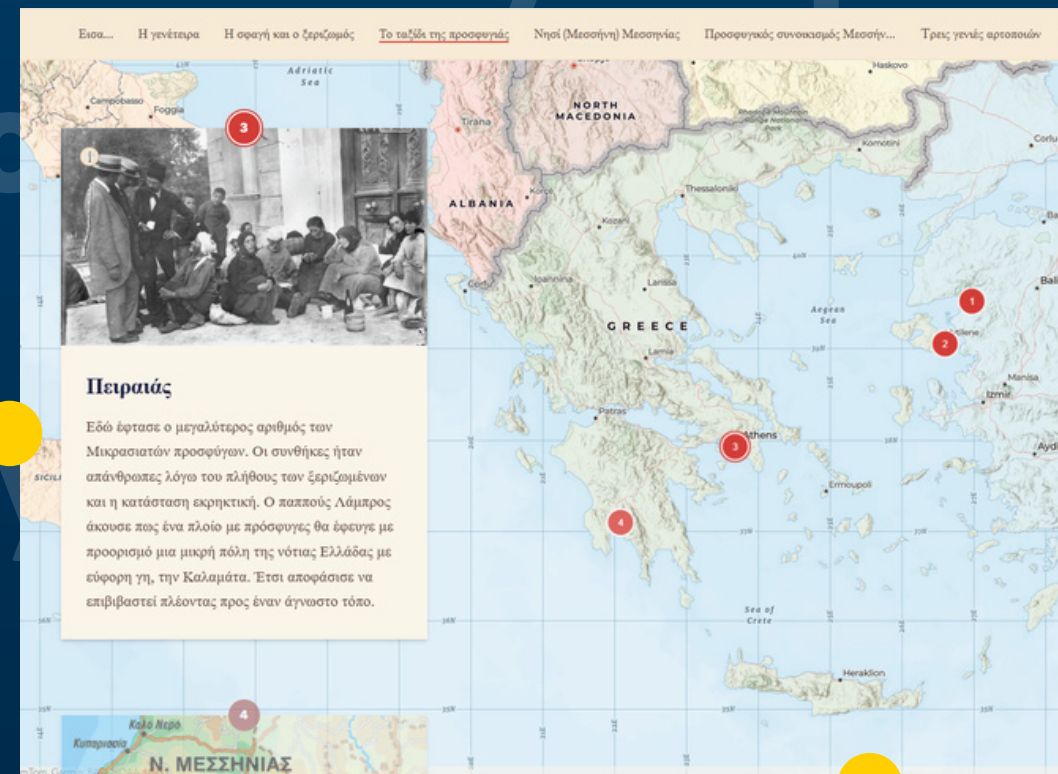


Our actions drive positive social impact
and **citizenship**



data

digital maps

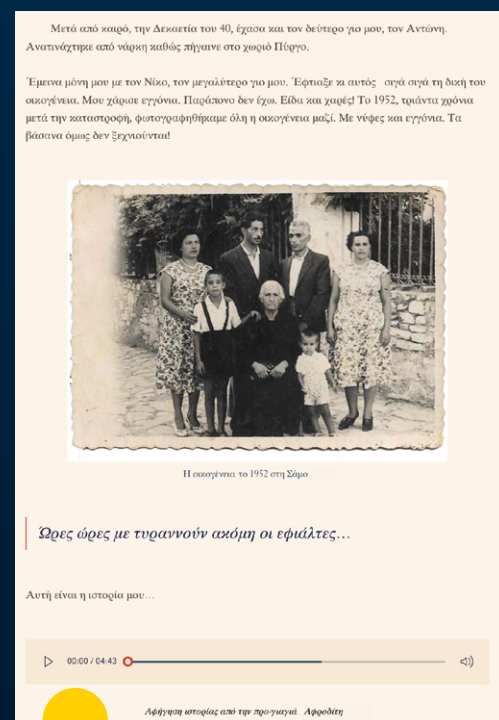


education

storymaps



citizenship



storytelling



creativity

Projects

Engaging people,
Fostering Innovation





PANHELLENIC SCHOOL MAP COMPETITION

 mapcompetition



mapcompetition



mapcompetition.gr

The Competition

“

This journey turned out to be unexpectedly constructive for everyone, both young and old. I believe it changed me as a person! I saw the world through different eyes...

”



Different annual thematic



Hands-on training of educators and students from all school grades on the use of digital tools



Analytical, openly accessible educational material uploaded on the Competition's website



Creative learning approach through the use of new technologies, digital maps and storytelling



Experiential activities led by schools



Engagement of local communities and stakeholders



Digital Library of all school projects



Free of charge participation



Refugee Paths
Mapping Refugee Stories
100 Years After 1922



Mapping Accessibility
Can my schoolmate in
a wheelchair come to
school?



Watery Routes
Mapping the Value
of Water

Key Achievements



100+

Schools engaged



2060+

Beneficiaries trained

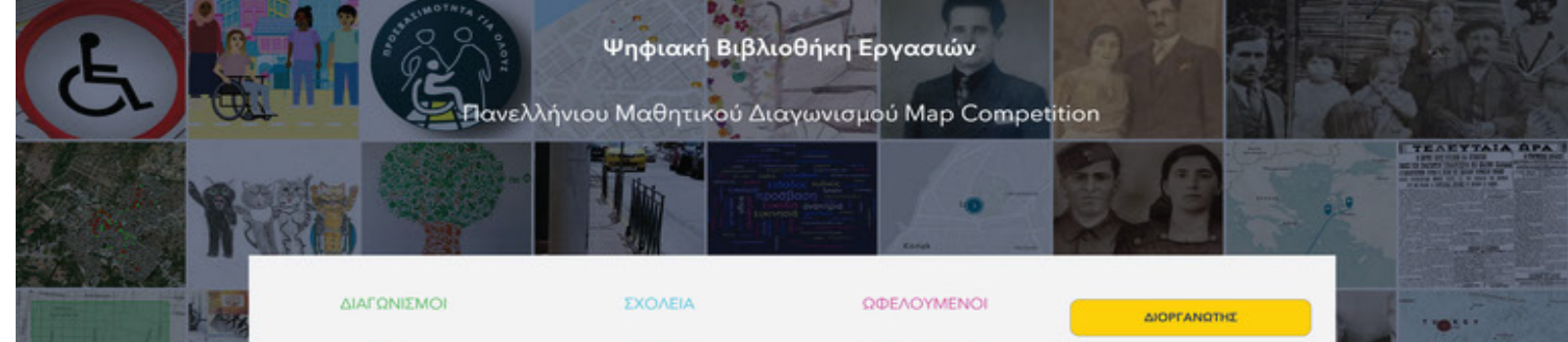


170+

Projects completed



Digital Library of School Projects



ΔΙΑΓΩΝΙΣΜΟΙ

2

ΣΧΟΛΕΙΑ

74

ΩΦΕΛΟΥΜΕΝΟΙ

1475

ΔΙΟΡΓΑΝΩΤΗΣ

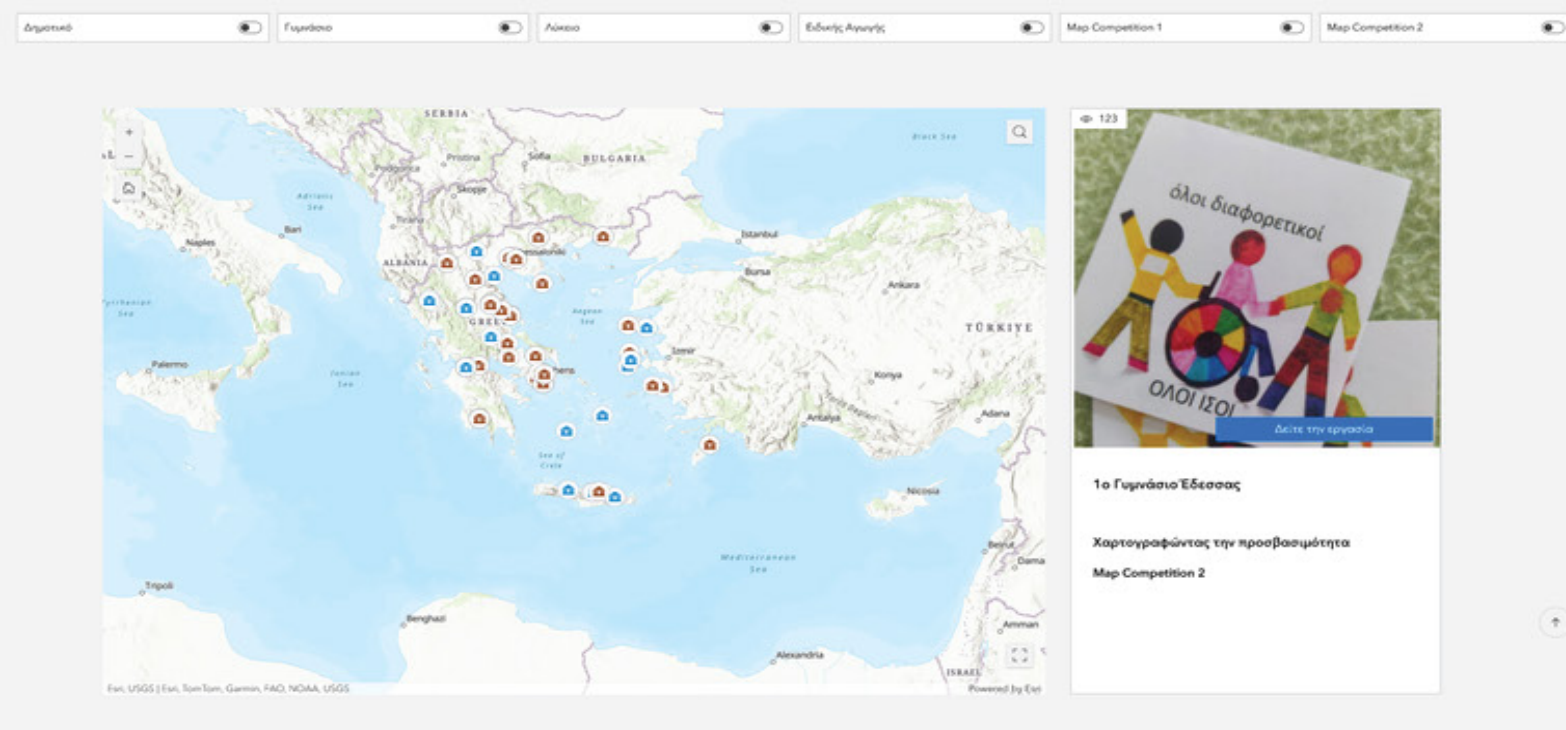
ΔΙΑΓΩΝΙΣΜΟΣ

Σχετικά με την Ψηφιακή Βιβλιοθήκη

Η παρούσα Ψηφιακή Βιβλιοθήκη συγκεντρώνει όλες τις εργασίες (ιστογράμματα) που υποβλήθηκαν από τα σχολεία στο πλαίσιο των διαγωνισμών Map Competition 1 "Προσφυγικά Μονοπάτια" και Map Competition 2 "Χαρτογραφώντας την Προσβασιμότητα".


Την ευθύνη για το περιεχόμενο των εργασιών (κείμενο, φωτογραφίες, πηγές, ακουστικό υλικό, λοιπά στοιχεία) έχουν αποκλειστικά και μόνο οι διοργανοί τους.

Καλή πλοήγηση!



Εργασίες

Χρησιμοποιώντας τα φίλτρα μπορείτε να αναζητήσετε τις εργασίες των σχολείων.





Digital Library OF INTAGIBLE CULTURAL HERITAGE

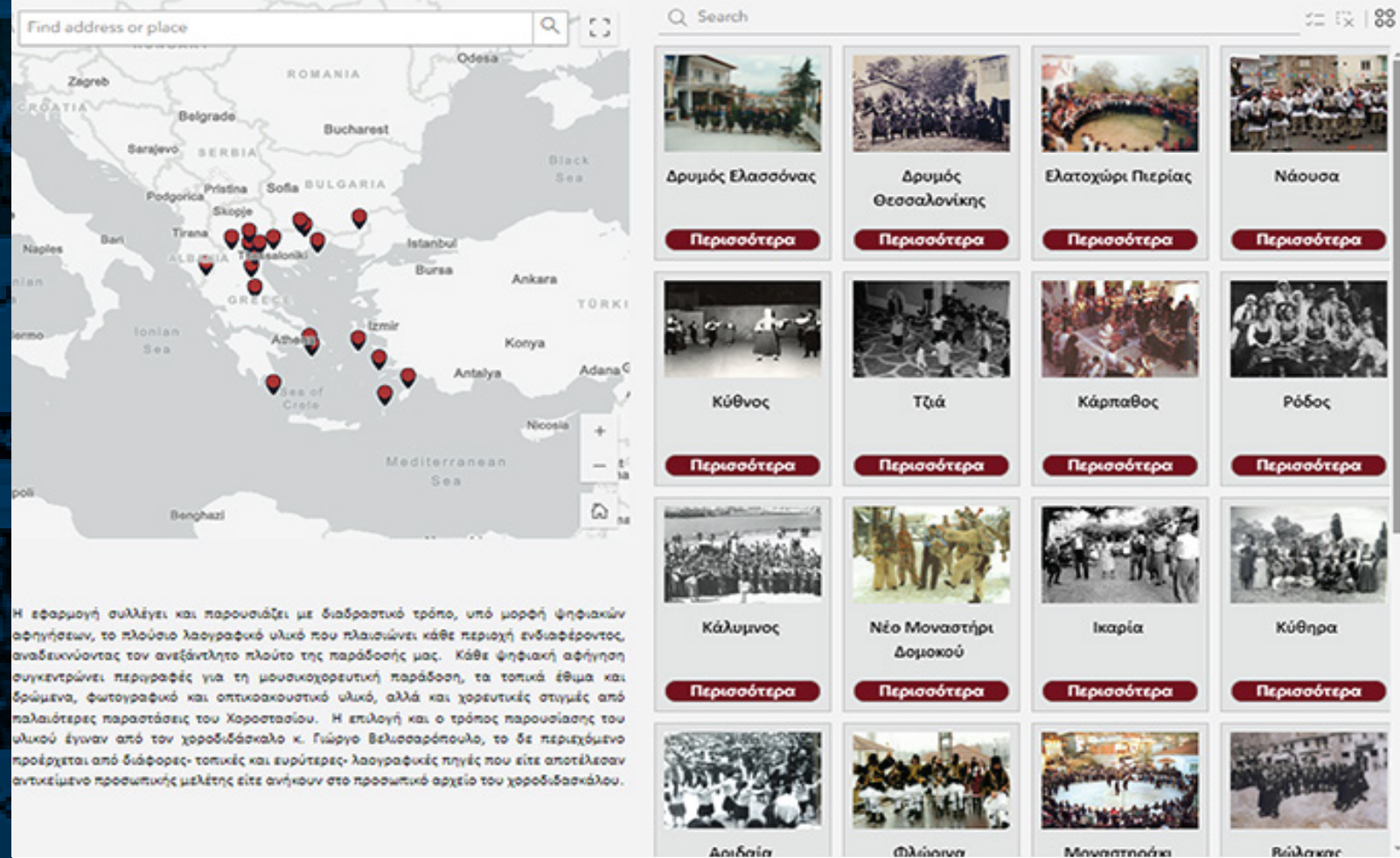
Περαισότερα

σύνεργα



Digital Library


OF INTAGIBLE CULTURAL HERITAGE



- 01** Interactive application, multimedia content
- 02** Library of digital narratives with rich cultural material for each area of interest, highlighting the inexhaustible wealth of the Greek tradition
- 03** Each storymap brings together descriptions of the music and dance tradition, local customs and events, photographic and audio-visual material
- 04** Various cultural resources, in collaboration with the Folk Music and Dance Club of Glyfada “Xorostasi”
- 05** Dynamic content, regularly enriched with new topics




NAVIGATING THE WORLD THROUGH **Technology, Maps** and **Creative Learning**

 8, Fedriadon str., 113 64 Athens, Greece

 hello@spotin.org

 [spotlightoninnovation](https://www.facebook.com/spotlightoninnovation)

 [spotlight-on-innovation](https://www.linkedin.com/company/spotlight-on-innovation)



spotin.org